


# The 10 Best Hikes In Grand Canyon National Park

The Grand Canyon is one of the most popular tourist destinations in the world, and for good reason. The sheer size and beauty of the canyon are awe-inspiring, and there are few experiences more thrilling than hiking down into it. If you're planning a trip to the Grand Canyon, be sure to add one of these 10 hikes to your itinerary.

## 1. Bright Angel Trail



## The 10 Best Hikes in Grand Canyon National Park: The Greatest Hikes on Earth

by Team at 10Adventures

★★★★★ 5 out of 5

Language : English  
File size : 14435 KB  
Text-to-Speech : Enabled  
Screen Reader : Supported  
Enhanced typesetting : Enabled  
Word Wise : Enabled

Print length : 60 pages  
Lending : Enabled



The Bright Angel Trail is the most popular trail in Grand Canyon National Park, and for good reason. It's a well-maintained trail with stunning views of the canyon. The trailhead is located at the South Rim, and the trail descends 4,400 feet to the Colorado River. The hike is challenging, but it's worth it for the incredible views.

## 2. South Kaibab Trail



The South Kaibab Trail is another popular trail on the South Rim. It's a shorter trail than the Bright Angel Trail, but it's just as stunning. The trailhead is located at Yaki Point, and the trail descends 2,800 feet to the Colorado River. The hike is challenging, but it's worth it for the incredible views.

### 3. North Kaibab Trail



The North Kaibab Trail is the only trail that descends to the Colorado River from the North Rim. It's a long and challenging hike, but it's also one of the most rewarding. The trailhead is located at the North Rim, and the trail descends 6,000 feet to the Colorado River. The hike is challenging, but it's worth it for the incredible views.

#### **4. Grandview Trail**



The Grandview Trail is a less popular trail, but it's just as stunning as the other trails on this list. The trailhead is located at the South Rim, and the trail descends 3,000 feet to the Colorado River. The hike is challenging, but it's worth it for the incredible views.

#### **5. Hermit Trail**



The Hermit Trail is a beautiful trail that leads to Hermit Rapids on the Colorado River. The trailhead is located at the South Rim, and the trail descends 3,100 feet to the river. The hike is challenging, but it's worth it for the incredible views.

## **6. Tonto Trail**



The Tonto Trail is a long and challenging trail that follows the Colorado River through the Grand Canyon. The trailhead is located at the South Rim, and the trail follows the river for 80 miles to the North Rim. The hike is challenging, but it's worth it for the incredible views.

## **7. Bright Angel-Cottonwood Loop**



The Bright Angel-Cottonwood Loop is a popular loop hike that combines the Bright Angel Trail and the Cottonwood Trail. The trailhead is located at the South Rim, and the trail descends 4,400 feet to the Colorado River before climbing back up to the South Rim. The hike is challenging, but it's worth it for the incredible views.


## **8. South Bass Trail**






The South Bass Trail is a beautiful trail that leads to the confluence of the Colorado River and the Little Colorado River. The trailhead is located at the South Rim, and the trail descends 2,200 feet to the river. The hike is challenging, but it's worth it for the incredible views.

## **9. North Bass Trail**



The North Bass Trail is a challenging trail that leads to the confluence of the Colorado River and the Little Colorado River. The trailhead is located at the North Rim, and the trail descends 5,000 feet to the river. The hike is challenging, but it's worth it for the incredible views.


## **10. Havasu Falls Trail**




The Havasu Falls Trail is a popular backpacking trail that leads to Havasu Falls, one of the most beautiful waterfalls in the Grand Canyon. The trailhead is located at the H

### **The 10 Best Hikes in Grand Canyon National Park: The Greatest Hikes on Earth** by Team at 10Adventures

★★★★★ 5 out of 5



Language : English  
File size : 14435 KB  
Text-to-Speech : Enabled  
Screen Reader : Supported  
Enhanced typesetting : Enabled  
Word Wise : Enabled  
Print length : 60 pages  
Lending : Enabled



## Unveiling the Enigmatic History of Rock Springs: A Captivating Journey with Russell Tanner

Nestled amidst the vast expanse of Wyoming, Rock Springs stands as a testament to the indomitable spirit of the American West. Its story,...



## Animals and Sociology: Unraveling the Interwoven Tapestry of Human and Animal Lives

Exploring the Ethical, Social, and Environmental Connections In the tapestry of human history, animals have left an enduring imprint, shaping our...