

Discover the Majestic Trails: Your Guide to the 14 Best Hikes Around Lake Louise, Alberta

Nestled in the heart of Banff National Park, Lake Louise is a breathtaking destination that offers an unparalleled hiking experience. Surrounded by towering mountain peaks, crystal-clear lakes, and abundant wildlife, this alpine paradise invites adventurers of all levels to explore its pristine wilderness.

In this comprehensive guide, we present the 14 best hikes around Lake Louise, ranging from gentle strolls suitable for families to challenging ascents that reward with panoramic views. Whether you're a seasoned hiker or a nature enthusiast seeking a leisurely escape, our meticulously curated list will guide you to the most rewarding trails in this extraordinary landscape.



The 14 Best Hikes around Lake Louise, Alberta in the Canadian Rocky Mountains by Team at 10Adventures

★★★★★ 5 out of 5

Language	: English
File size	: 23024 KB
Text-to-Speech	: Enabled
Enhanced typesetting	: Enabled
Word Wise	: Enabled
Lending	: Enabled
Screen Reader	: Supported
Print length	: 137 pages
Paperback	: 368 pages
Item Weight	: 1.15 pounds
Dimensions	: 5.75 x 0.5 x 8.5 inches



The Ethereal Beauty of Lake Louise

Lake Louise derives its name from Princess Louise Caroline Alberta, the fourth daughter of Queen Victoria. Its turquoise waters, fed by glaciers, reflect the surrounding mountains, creating a picture-perfect scene that has captivated visitors for centuries. The lake is the centerpiece of the Lake Louise area, where you can find a variety of activities, including hiking, canoeing, kayaking, and skiing.

The Best Hikes Around Lake Louise

The Lake Louise area offers a diverse range of hiking trails that cater to all fitness levels and interests. From short and easy walks to strenuous day hikes, there's a trail for every adventure seeker.

1. Plain of Six Glaciers Trail

Distance: 11.4 km (7.1 miles) round trip | Elevation gain: 380 m (1,250 ft) |
Difficulty: Moderate

Embark on a breathtaking journey to the Plain of Six Glaciers, where colossal ice fields cascade down the slopes of Mount Victoria and Mount Lefroy. This moderately challenging trail winds through meadows and forests, offering stunning views of the glaciers, Lake Louise, and the surrounding peaks.



2. Lake Agnes Trail

Distance: 7.6 km (4.7 miles) round trip | Elevation gain: 425 m (1,395 ft) |

Difficulty: Moderate

Ascend to the picturesque Lake Agnes Tea House, perched at the foot of Big Beehive Mountain. Along the way, you'll be enchanted by stunning views of Lake Louise, the Victoria Glacier, and Mount Saint Piran. The trail offers a moderate challenge, making it ideal for hikers seeking a rewarding experience.



3. Big Beehive Trail

Distance: 9.6 km (6 miles) round trip | Elevation gain: 655 m (2,150 ft) |

Difficulty: Strenuous

Embark on a challenging ascent to the summit of Big Beehive Mountain, where breathtaking panoramic views await. This strenuous trail leads through forests and alpine meadows, offering glimpses of Lake Louise and the surrounding peaks. The summit rewards you with a sense of accomplishment and unforgettable memories.



4. Parker Ridge Trail

Distance: 8.6 km (5.3 miles) round trip | Elevation gain: 550 m (1,800 ft) |

Difficulty: Moderate

Discover the hidden beauty of Parker Ridge, a lesser-known trail that offers stunning views of Lake Louise and the surrounding mountains. This moderate trail winds through forests and meadows, providing a peaceful escape from the more crowded trails in the area.




5. Sentinel Pass Trail

Distance: 11 km (6.8 miles) round trip | Elevation gain: 760 m (2,500 ft) |

Difficulty: Strenuous

Embark on an unforgettable journey to Sentinel Pass, located on the Continental Divide. This strenuous trail ascends through forests and alpine meadows, offering panoramic views of the surrounding mountains and lakes. The summit rewards you with a sense of accomplishment and awe-inspiring scenery.



6. Plain of Six Glaciers Viewpoint Trail

Distance: 2.6 km (1.6 miles) round trip | Elevation gain: 70 m (230 ft) |

Difficulty: Easy

Enjoy a leisurely stroll to the Plain of Six Glaciers Viewpoint, where you can marvel at the panoramic views of the glaciers, Lake Louise, and the

surrounding peaks. This easy trail is perfect for families and those seeking a less strenuous hike.




7. Lake Louise Lakeshore Trail

Distance: 4 km (2.5 miles) round trip | Elevation gain: 50 m (165 ft) |

Difficulty: Easy

Embark on a peaceful walk along the shores of Lake Louise, where you can admire the turquoise waters, towering mountains, and abundant wildlife. This easy trail is perfect for families and those seeking a relaxing stroll amidst nature.



8. Fairview Mountain Trail

Distance: 5.4 km (3.3 miles) round trip | Elevation gain: 300 m (985 ft) |
Difficulty: Moderate

Ascend to the summit of Fairview Mountain for breathtaking views of Lake Louise and the surrounding mountains. This moderate trail winds through forests and meadows, offering a challenging yet rewarding hike for all levels of hikers.



9. Popes Peak Trail

Distance: 11 km (6.8 miles) round trip | Elevation gain: 600 m (1,970 ft) |
Difficulty: Strenuous

Embark on a challenging hike to the summit of Popes Peak, where you can enjoy panoramic views of the surrounding mountains and lakes. This


strenuous trail ascends through forests and alpine meadows, offering a rewarding experience for experienced hikers.



10. Abbot Pass Trail

Distance: 23 km (14.3 miles) round trip | Elevation gain: 1,300 m (4,265 ft) |
Difficulty: Strenuous

Challenge yourself with the strenuous Abbot Pass Trail, which traverses the Continental Divide and offers breathtaking views of Victoria Glacier and the surrounding mountains. This remote and challenging trail




The 14 Best Hikes around Lake Louise, Alberta in the Canadian Rocky Mountains

by Team at 10Adventures

★★★★★ 5 out of 5

Language	: English
File size	: 23024 KB
Text-to-Speech	: Enabled
Enhanced typesetting	: Enabled
Word Wise	: Enabled
Lending	: Enabled
Screen Reader	: Supported
Print length	: 137 pages
Paperback	: 368 pages
Item Weight	: 1.15 pounds
Dimensions	: 5.75 x 0.5 x 8.5 inches



Unveiling the Enigmatic History of Rock Springs: A Captivating Journey with Russell Tanner

Nestled amidst the vast expanse of Wyoming, Rock Springs stands as a testament to the indomitable spirit of the American West. Its story,...



Animals and Sociology: Unraveling the Interwoven Tapestry of Human and Animal Lives

Exploring the Ethical, Social, and Environmental Connections In the tapestry of human history, animals have left an enduring imprint, shaping our...